



PAKISTAN NOTICES TO MARINERS

WEEKLY EDITION 21

Notice: 62 – 65(T)/23

27 MAY 2023

Copies of these Notices can be obtained gratis from Mercantile Marine Department and PN Chart Depot / NAVAREA IX Headquarters, 11 Liaquat Barracks Karachi. The same can be downloaded from web: hydrography.paknavy.gov.pk.

CONTENTS

- I NOTICES TO MARINERS
- II REPRINTS OF RADIO NAVIGATIONAL WARNINGS
- III CORRECTIONS TO SAILING DIRECTIONS
- IV MARINE INFORMATION

Mariners are requested to inform the Hydrographic Department, Naval Headquarters, 11 Liaquat Barracks, Karachi, Pakistan, immediately on the discovery of new dangers, or suspected dangers to navigation and of changes or defects in aids to navigation noticed in NAVAREA IX and of shortcomings in PAK charts or publications.

Tel : + 92-21-48506151
+ 92-21-48506152
Fax : + 92-21-99201623
+ 92-21-35867737

E-mail : hydropk@paknavy.gov.pk
hydrpk@gmail.com

Web : hydrography.paknavy.gov.pk.

MUHAMMAD WASIM
Captain Pakistan Navy
Hydrographer

National Hydrographic Office, Naval Headquarters, 11 Liaquat Barracks, Karachi 75530, PAKISTAN

PART – I
NOTICES TO MARINERS







62/23 UNITED ARAB EMIRATES - Wreck.**BA Chart 3175 (INT 7212)** [*previous update 1569/23*] WGS84 DATUMInsert  25° 23'·07N., 55° 14'·35E.**BA Chart 3176 (INT 7216)** [*previous update 1569/23*] WGS84 DATUMInsert  25° 23'·07N., 55° 14'·35E.**BA Chart 3412 (INT 7219)** [*previous update 1410/23*] WGS84 DATUMInsert  25° 23'·07N., 55° 14'·35E.

Source: Admiralty Notice to Mariners No. 1704/2023

63/23 UNITED ARAB EMIRATES - NM Block.**BA Chart 3177 (INT 7222)** [*previous update 1592/23*] WGS84 DATUM

Insert the accompanying block, centred on: 24° 13'·4N., 54° 00'·4E.

Source: Admiralty Notice to Mariners No. 1715/2023

64/23 IRAN - Wreck. Light.**BA Chart 2883 (INT 7260)** [*previous update 1497/23*] WGS84 DATUMReplace  *Fl(2)6s* and associated radar reflector with  and associated radar reflector 26° 46'·9N., 53° 16'·4E.**BA Chart 2886 (INT 7243)** [*previous update 1595/23*] WGS84 DATUMReplace  *Fl(2)6s* and associated radar reflector with  and associated radar reflector 26° 47'·1N., 53° 16'·5E.**BA Chart 2887 (INT 7232)** [*previous update 1569/23*] WGS84 DATUMReplace  *Fl(2)6s* and associated radar reflector with  and associated radar reflector 26° 47'·0N., 53° 16'·5E.

Source: Admiralty Notice to Mariners No. 1790/2023

65(T)/23 SAUDI ARABIA - Red Sea Coast - Buoyage.1. The following yellow mooring buoys, *Q.Y.*, are reported missing:

<i>Designation</i>	<i>Position</i>
<i>B2</i>	23° 58'·63N., 38° 02'·20E.
<i>B3</i>	23° 57'·83N., 38° 01'·21E.

2. Mariners are advised to navigate with caution in the area.
(WGS84 DATUM)**BA Chart affected - 327 (INT 7145)**

Source: Admiralty Notice to Mariners No. 1722(T)/2023

PART – II**RADIO NAVIGATIONAL WARNINGS**

208/23. CENTRAL GULF. Bahrain. Charts BA 3737, 3738 and 3790. Mine hunting units will operate from 21 May to 01 Jun 23 between 0500 and 1400 UTC in area bounded by following coordinates:

26-12.78N 050-45.55E
 26-12.77N 050-45.30E
 26-11.13N 050-45.30E
 26-11.17N 050-45.03E

Wide berth requested. Cancel this message on 012359 UTC Jun 2023.

209/23. SELF CANCELLING. Operation completed. Cancel Navarea IX warnings 048, 137 and 208 of 2023.

210/23. SELF CANCELLING. Cancel Navarea IX warning 125 of 2023. Published in Admiralty Notices to Mariners Weekly Edition 21 of 2023.

211/23. SELF CANCELLING. Operation completed. Cancel Navarea IX warning 202 of 2023.

212/23. RED SEA. Saudi Arabia. BA Charts 158, 2658 and 2659. Firing practice in progress from 23 to 24 may 2023 in area bounded by following coordinates:

21-06.00N 038-58.50E
 21-05.58N 039-07.00E
 21-13.40N 038-58.50E
 21-13.50N 039-06.20E

Mariners cautioned. Cancel this message on 242359 UTC May 2023.

213/23. SELF CANCELLING. Buoy restored to normal. Cancel Navarea IX warning 198 of 2023.

214/23. SOUTHERN GULF. UAE. BA Charts 2444, 3178 and 2889. Zaqqum light buoy in position 25-06.56N 053-25.06E reported unlit. Mariners cautioned.

215/23. SELF CANCELLING. Operation completed. Cancel Navarea IX warning 200 of 2023.

216/23. SELF CANCELLING. Operation completed. Cancel Navarea IX warning 020 of 2023.

217/23. SOUTHERN GULF. UAE (Sharjah Anchorage). Charts BA 2887, 2888, 3175 and 3405. Removal operation of sunken vessel my princess in progress in vicinity of position 25-26.80N 055-14.40E. An exclusion zone of 1.5 NM established around the area from the position. Mariners cautioned.

218 /23. ARABIAN SEA. Charts PAK 57 (INT 751) BA 707 and 4705 Firing practice by Korean Naval Units will be conducted on 31 May 23 from 0600 to 0800 UTC in area bounded by 10 NM Radius at position 18-40.00N 064-41.00E Mariners cautioned. Cancel this message on 311000 UTC May 23.

219/23 SELF CANCELLING Navigational Warnings Inforce:

2021 series: 109, 224, 397, 399, 445, 448, 490 and 491.

2022 series: 027, 039, 067, 095, 102, 112, 142, 144, 180, 185, 198, 211, 220, 227, 294, 295, 311, 325, 328, 331, 358, 440, 443, 477, 480, 483, 489, 497, 501, 505, 506, 507 and 513.

2023 series: 004, 010, 025, 028, 034, 058, 065, 067, 068, 070, 071, 072, 094, 096, 102, 103, 110, 111, 112, 116, 120, 124, 126, 131, 135, 138, 142, 157, 159, 167, 171, 175, 177, 182, 183, 184, 190, 192, 196, 199, 201, 208, 214, 217 and 218.

COASTAL WARNING

052/23 SELF CANCELLING Navigational Warnings Inforce:

2022 series: 024, 027, 060, 063, 081 and 082.

2023 series: 027, 043 and 050

WPGs Inforced 2023: 20

WPGs Cancelled 2023: Nil

PART – III

CORRECTIONS TO SAILING DIRECTIONS

NP63 Persian Gulf Pilot (2021 Edition)

**United Arab Emirates – North-west coast –
Umm al Qaywayn — Limiting conditions;
controlling depth**

146

Paragraph 7.47 *1* lines 1–3 *Replace by:*

- 1* **Controlling depth.** The entrance channel and turning basin are dredged to 9.5 m (2021).

GB Chart 3405 (2021) **[NP63-No 101-Wk 21/23]**

PART – IV

MARINE INFORMATION

Nil